

ORDINANCE NO. 49-2000

ORDINANCE OF THE CITY OF ORCHARD, TEXAS, EXTENDING AND EXPANDING THE CITY'S EXTRATERRITORIAL JURISDICTION UPON THE REQUEST OF OWNERS OF TERRITORY

WHEREAS, Pursuant to the provisions of the Texas Local Government Code, Section 42.022(b), (formerly Subsection C of Section 3 of the Municipal Annexation Act, Article 970 a, Vernons Texas Civil Statutes, as amended), the owner of the tracts of land comprising the territory depicted and outlined in pink on Exhibit "A", a map dated November 30, 2000, have petitioned the City of orchard, Texas ("the City") to extend and expand its extraterritorial jurisdiction to include all of that territory. All of those petitions are included in Exhibit "B", and Exhibit "C" is a list of those owners with the address and legal description of their respective tracts of land. Exhibits "A", "B", and "C" are attached to this ordinance and are incorporated herein by reference for all purposes. purposes; and

WHEREAS, THE City has reviewed said petition and has determined that the facts therein stated are true and correct; the Petitioner is the owner of the territory described in Exhibit "A" hereto; and that said territory is wholly contiguous to the existing extraterritorial jurisdiction to include such territory;

WHEREAS, the City has determined that it will be in the best interests of the City and the territory described in Exhibit "A" attached hereto if the City extends and expands its extraterritorial to include such territory;

NOW, THEREFORE,


BE IT ORDAINED BY THE CITY COUNCIL OF THE CITY OF ORCHARD, TEXAS:


Section 1. The facts and recitals set forth in the preamble of this ordinance are hereby found and determined to be true and correct.


Section 2. The City of Orchard, Texas, hereby extends and expands its extraterritorial jurisdiction to include all of the territory described in Exhibit "A", and further described in Exhibits "B" and "C", which exhibits, as already recited in the preamble to this ordinance, are attached to and incorporated in this ordinance by reference for all purposes.

Section 3. The city secretary shall note the date of passage of this Ordinance in the minutes of the meeting. This Ordinance shall become effective immediately upon the date of its passage and adoption.

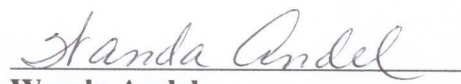
PASSED and APPROVED this 30 day of November, 2000.


Eugene L. Demny
Mayor, City of Orchard, Texas


David Kolafa
Commissioner, City of Orchard, Texas


Rodney Pavlock
Commissioner, City of Orchard, Texas

ATTEST:


Wanda Andel
City Secretary, City of Orchard, Texas

42-2000

NOVEMBER 30, 2000

OWNER ADDRESS DEED	PROPERTY ADDRESS	LEGAL DESCRIPTION
1. Robert Blazek FM 1952	FM 1952	M. Perry Survey Abstract 114 .303 Acres
2. Robert Blazek W.D. Blazek Carolyn Pilcik	FM 1952	M. Perry Survey Abstract 302 60 Acres
3. Danny and Barbara Richardson 12015 Breezy Meadows Dr Stafford, Tx 77477	Engel Rd	A. Northington League Abstract 65 10 Acres
4. Gerry and Melinda Witte 10708 Buls Rd East Bernard, TX 77435	10708 Buls Rd	A. Northington League Abstract 65 4.027 Acres
5. Jesse Buls 10939 Buls Rd East Bernard, TX 77435	10939 Buls Rd	A. Northington League Abstract 65 41.59 Acres
6. Melvin Reimer Po Box 29 East Bernard, TX 77435	Buls Rd	A. Northington League Abstract 65 72.470 Acres
7. Buls Estate Partnership Po Box 244 Needville, TX 77461	Buls Rd	A. Northington League Abstract 65 274 Acres
8. Milby Pickell 2402 Strickler Rd Colorado Springs, CO 80906	Koym Rd	P.H. Stein Survey Abstract 708 168.596 Acres